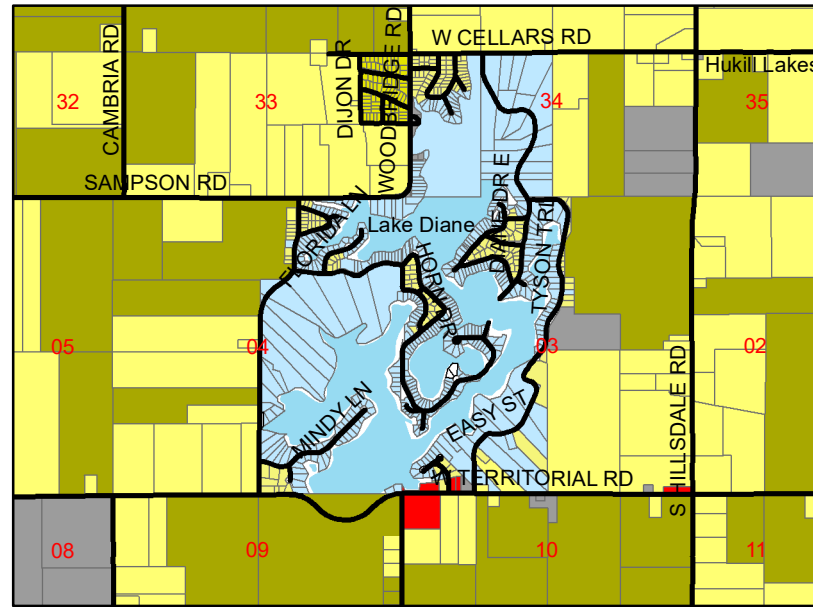


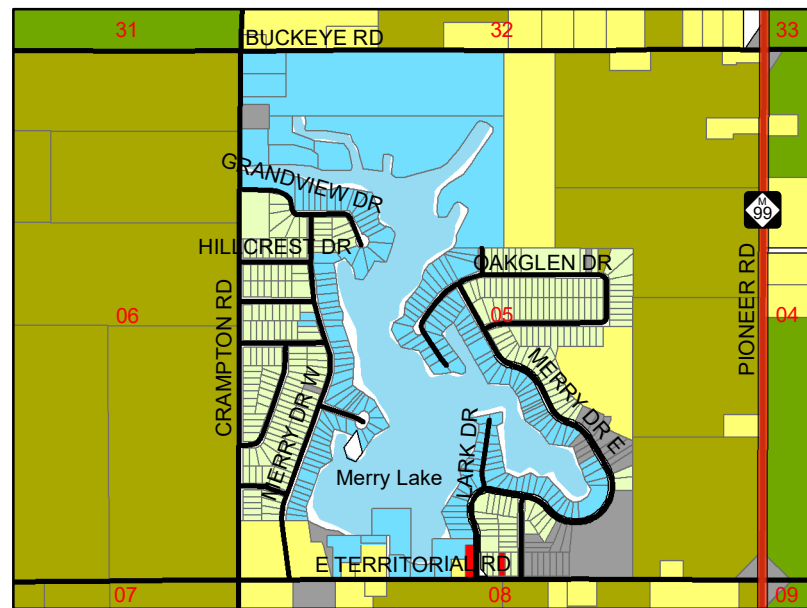
Amboy Twp 2024 ECF Neighborhood Map

Lake Diane Area



0 1,000 2,000 4,000 Feet


Merry Lake Area



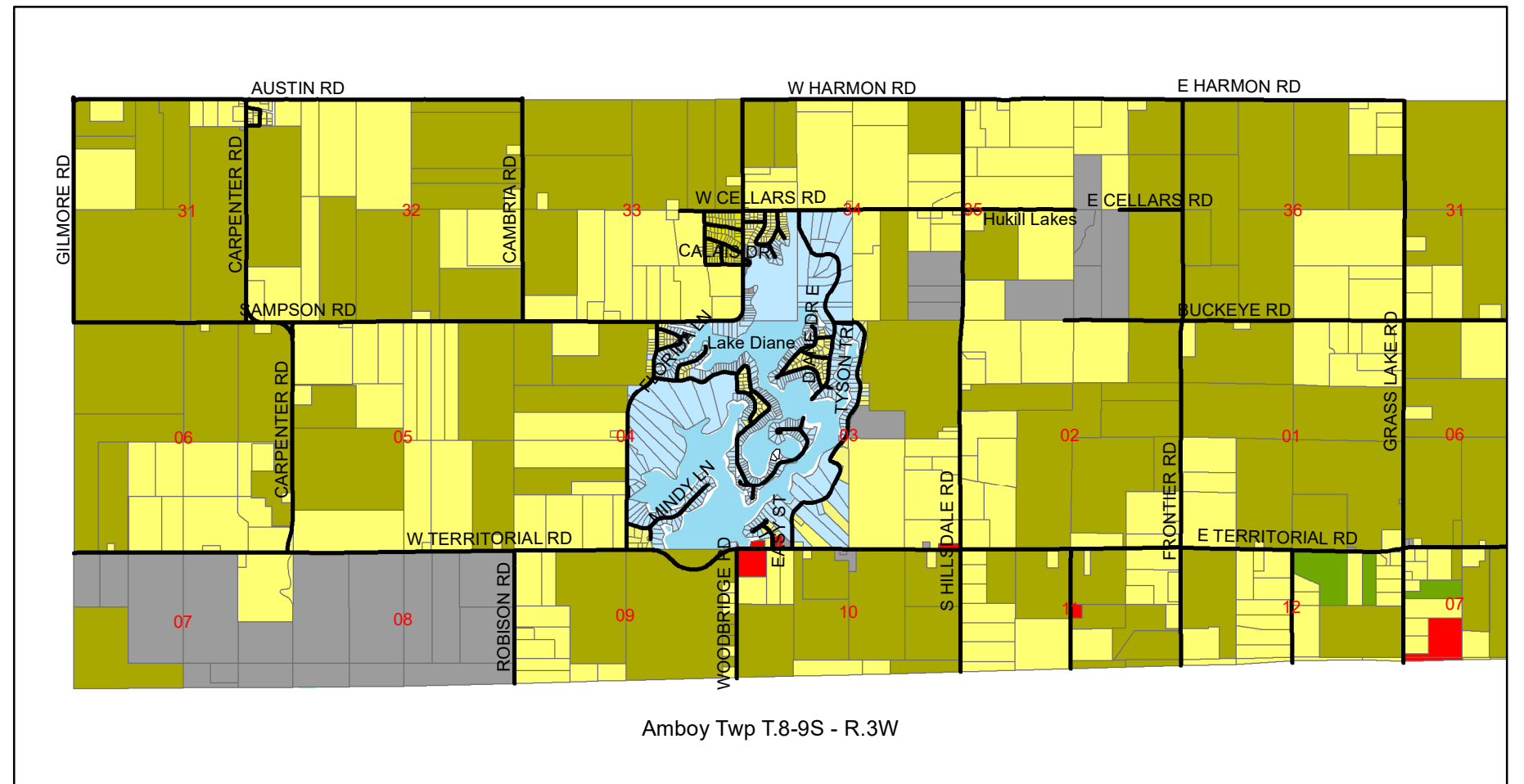
0 500 1,000 2,000 Feet

Legend

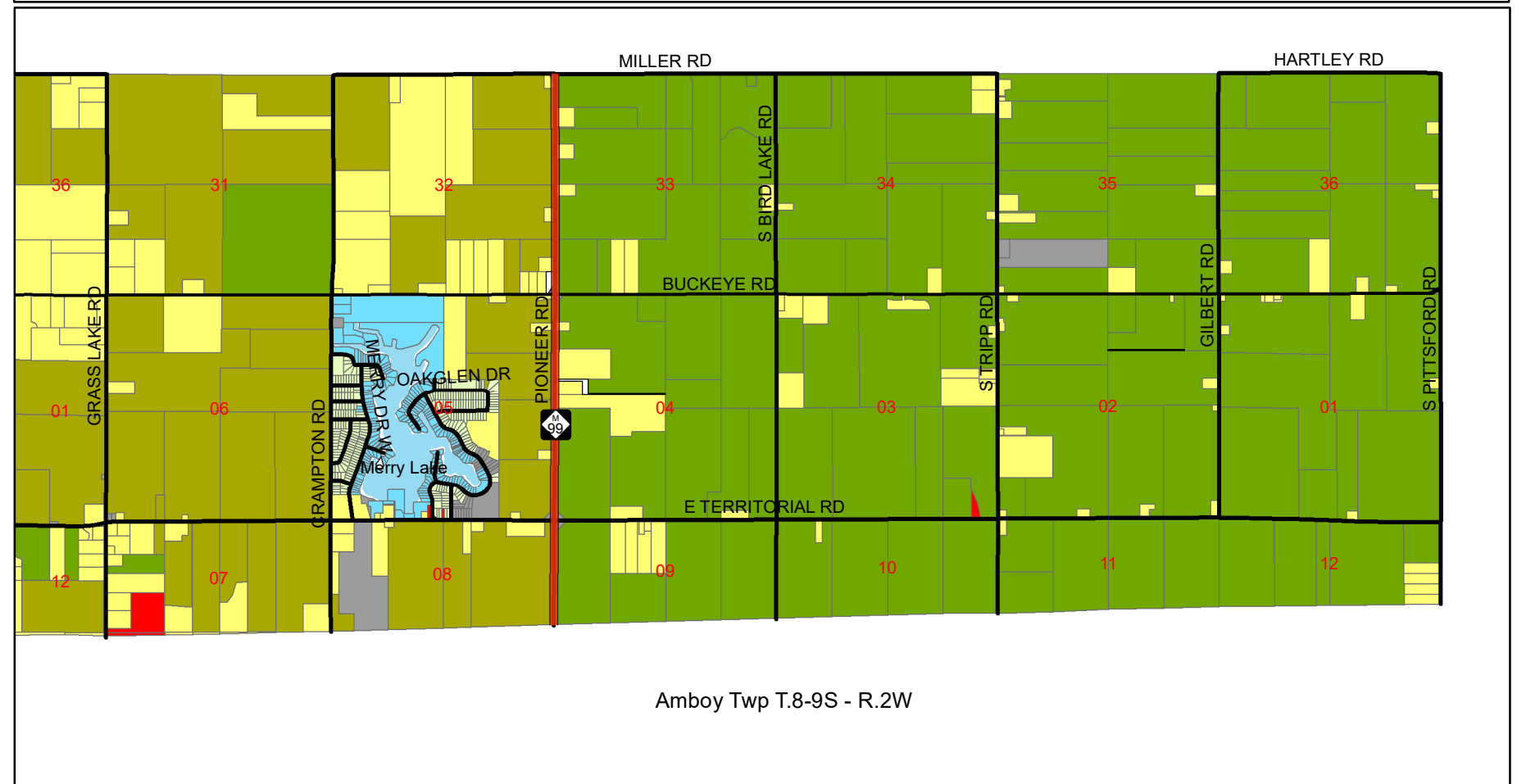
- State Highway
- Roads
- 2000 COMMERCIAL PROPERTY
- 4000 AG LAND EAST
- 4005 AG LAND WEST
- 4010 RESIDENTIAL SECTION GROUND
- 4500 MERRY LAKE - LAKE FRONT
- 4510 LAKE DIANE - LAKE FRONT
- 4515 LAKE DIANE - FRENCH QUARTERS
- 4520 LAKE DIANE - BACK LOTS
- 4530 MERRY LAKE-BACK LOTS
- EXEMPT
- Lakes



NOT A SURVEY
This map is for informational use only.
Created by: Hillsdale County GIS
Printed: February 2024



Amboy Twp T.8-9S - R.3W



Amboy Twp T.8-9S - R.2W

0 0.25 0.5 1 Miles