






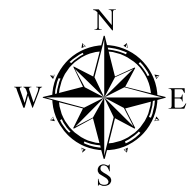


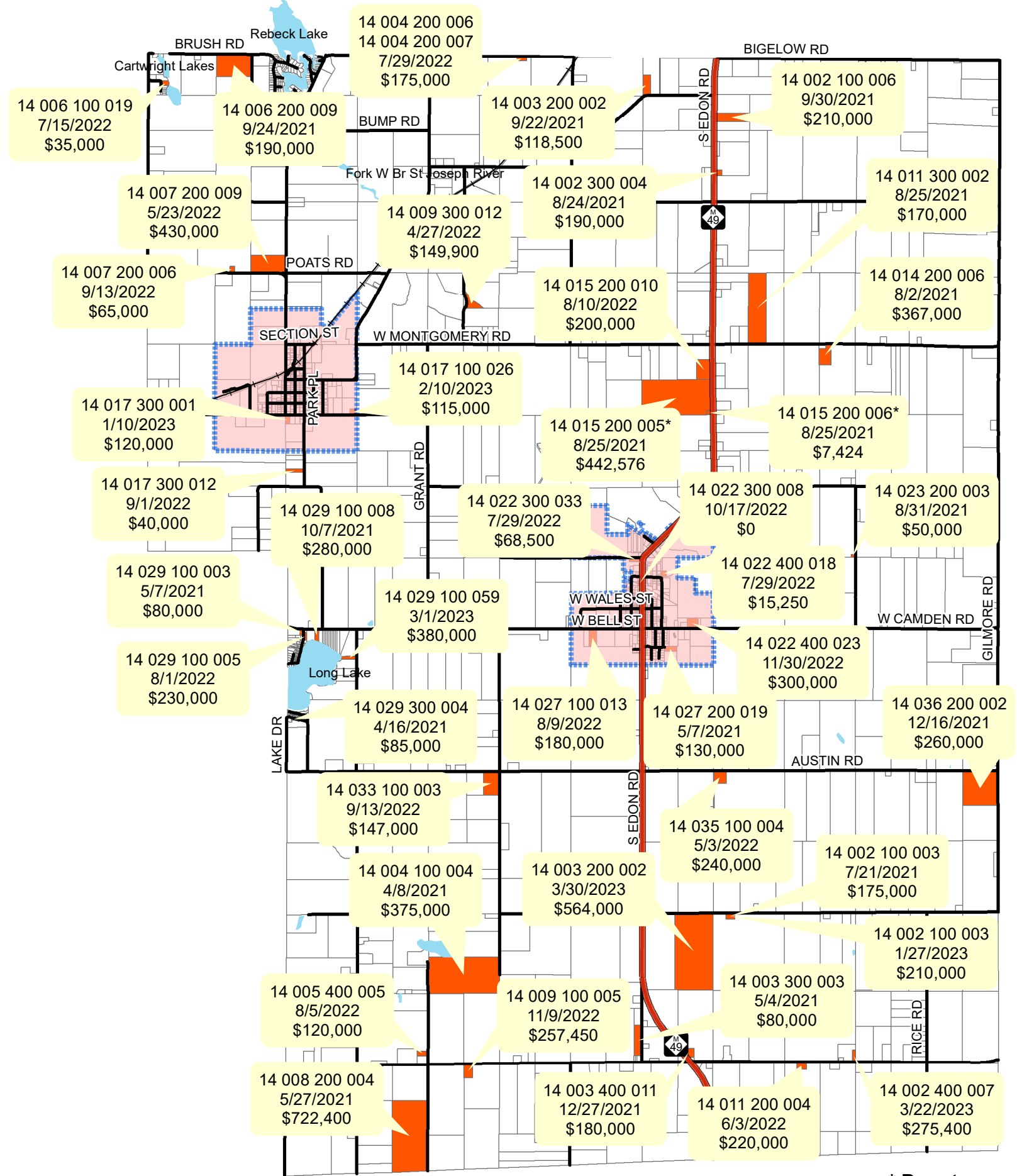
# Camden Twp 2024 Sales Map Rural Improved

## Legend

-  Railroad
-  State Highway
-  Roads
-  Lakes
-  Village Boundary
-  Parcel Sales
-  Parcels



NOT A SURVEY  
This map is for informational use only.  
Created by: Hillsdale County GIS  
Printed: February 2024



\* Denotes multi-parcel sale

