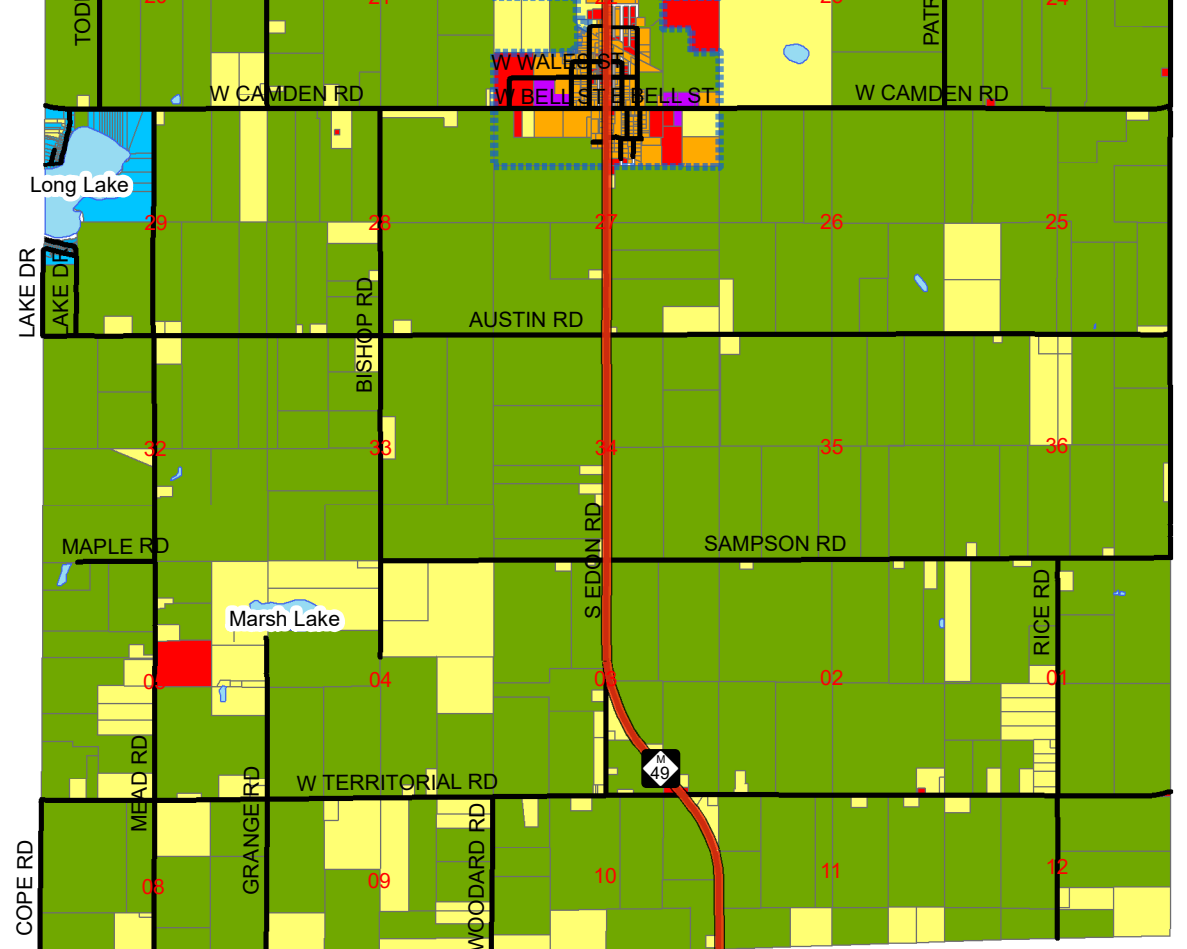
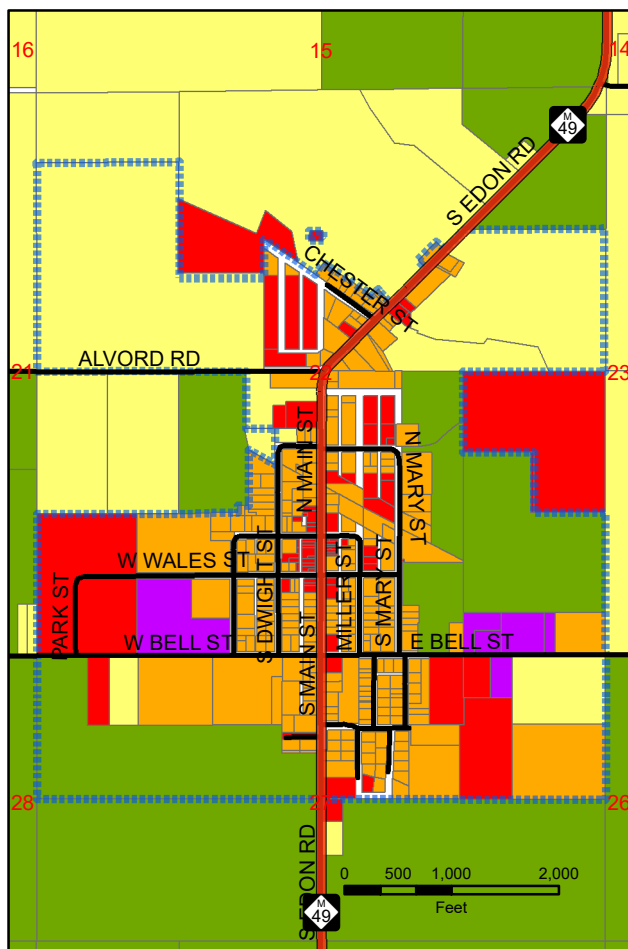
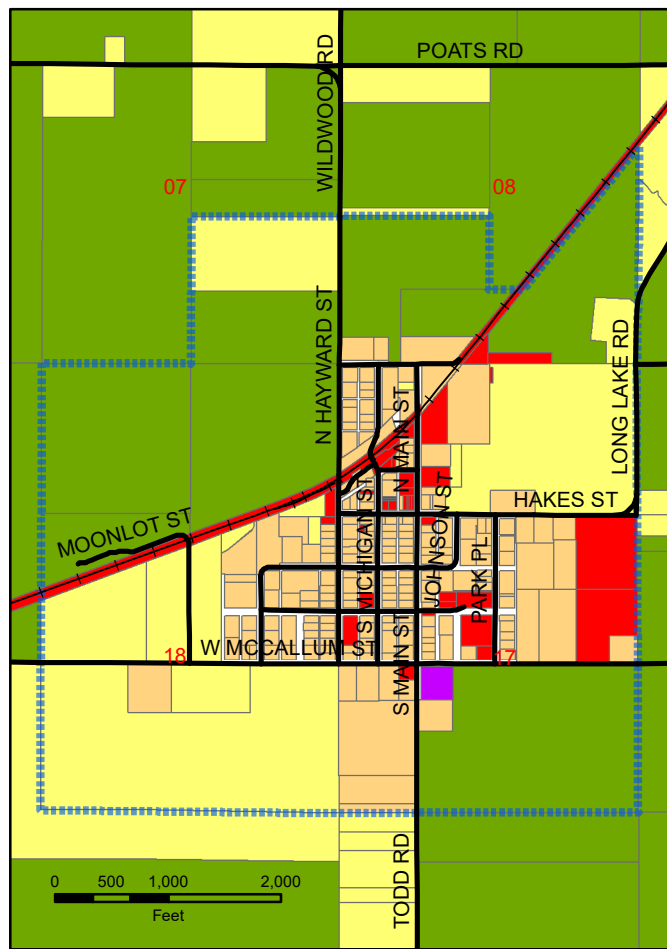
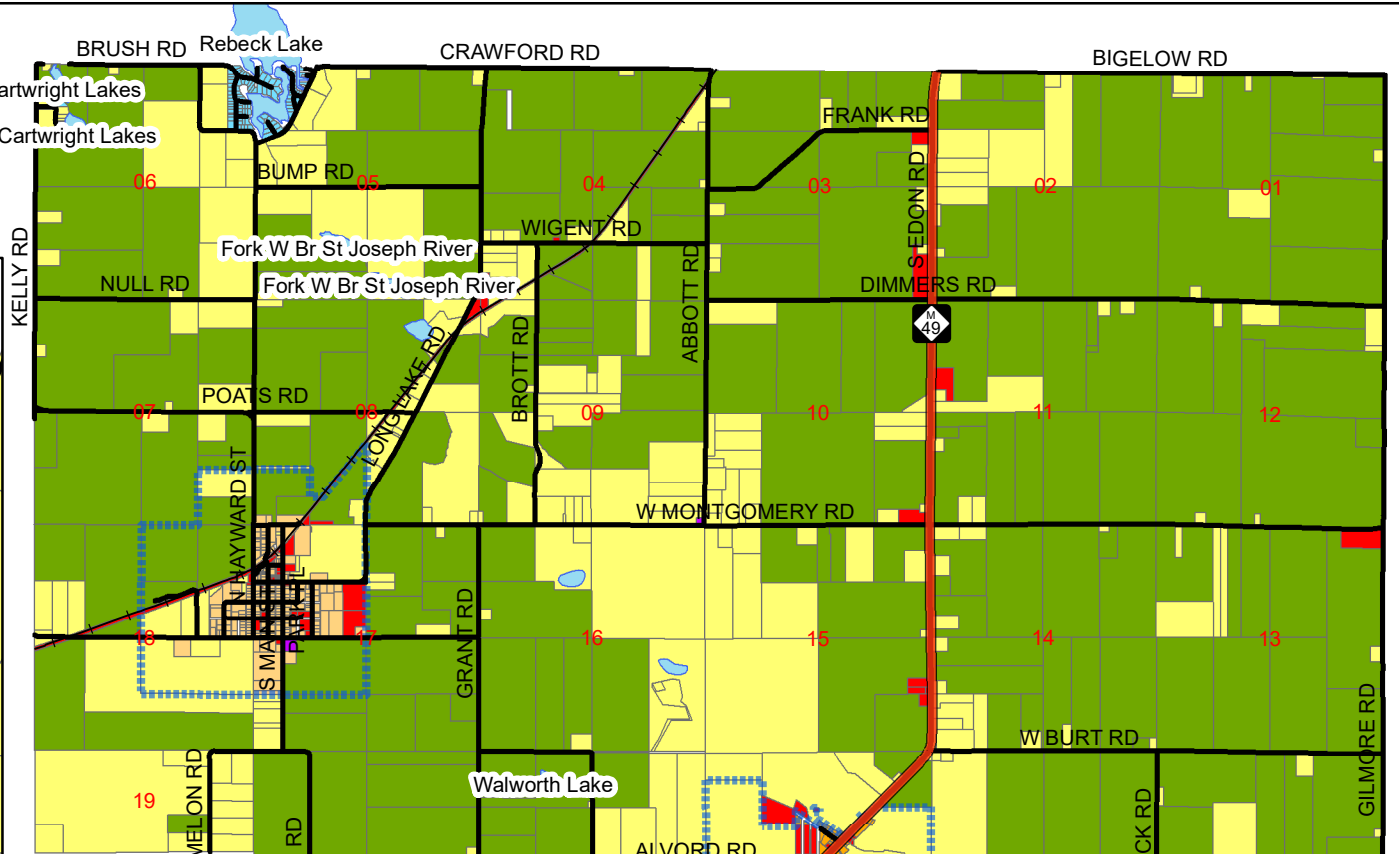
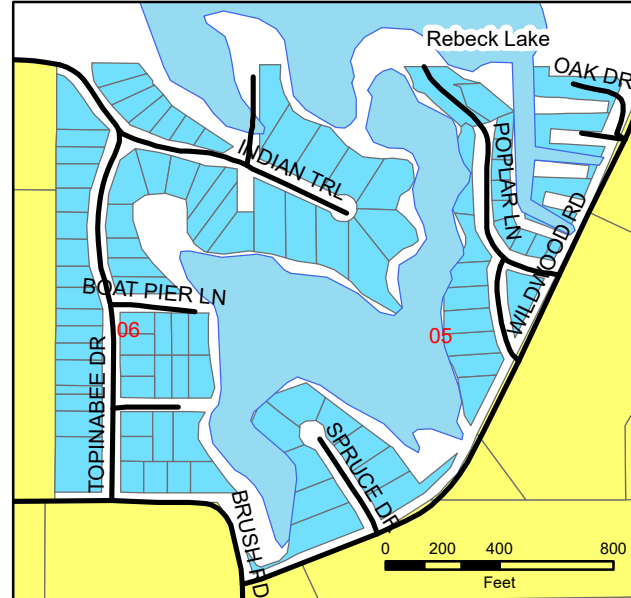
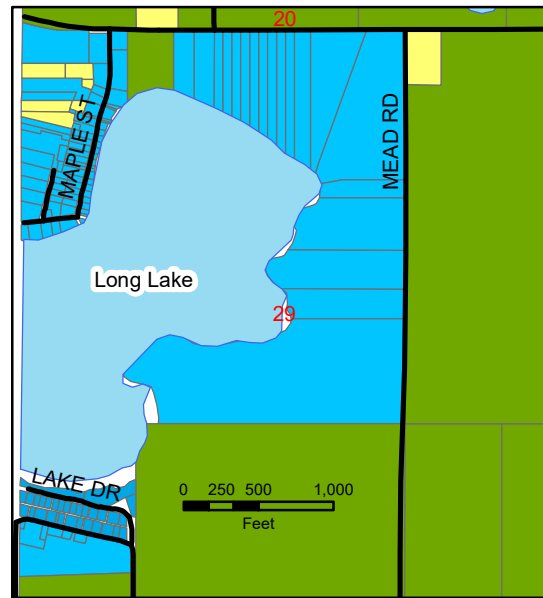


# Camden Twp 2023 ECF Neighborhood Map




## Legend

- Railroad
- State Highway
- Roads
- Village Boundary
- Lakes

## Parcels

- 2000 COMMERCIAL
- 3000 INDUSTRIAL 301
- 4000 AG SECTION GROUND
- 4010 RES SECTION GROUND
- 4300 VILLAGE MONTGOMERY
- 4400 CAMDEN VILLAGE
- 4500 RIBECK LAKE
- 4510 LITTLE LONG LAKE
- 4520 TERRACE BEACH/LITTLE LONG



NOT A SURVEY  
This map is for informational use only.  
Created by: Hillsdale County GIS  
Printed: February 2023



Village of Montgomery

Village of Camden

