














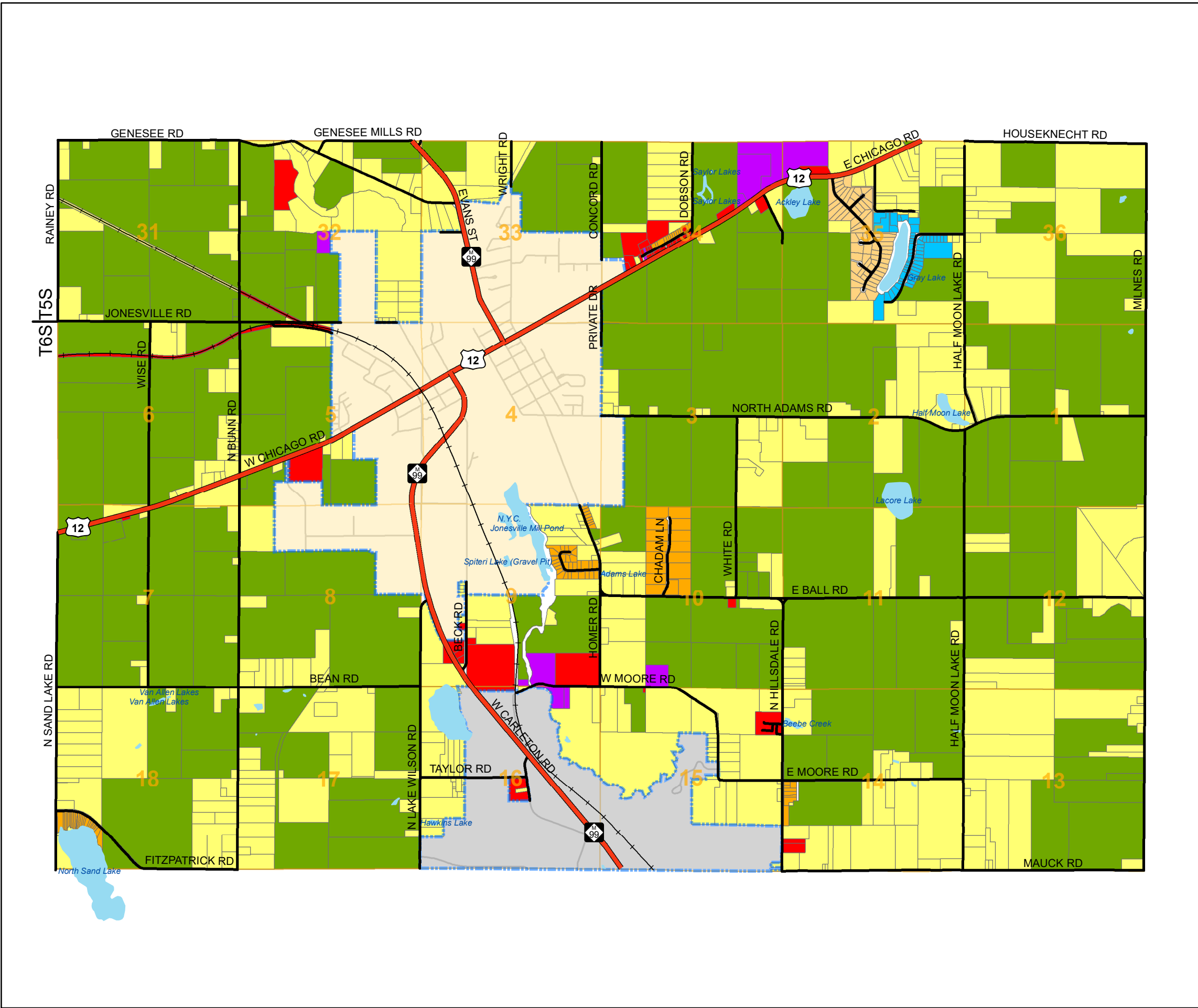


# Fayette Twp 2023 ECF Neighborhood Map

### Legend

-  Lakes
  -  Railroad
  -  State Highway
  -  US Highway
  -  Roads
  -  City of Hillsdale
  -  City of Jonesville
  -  Section Lines
- ### Parcels
-  AGRICULTURAL
  -  COMMERCIAL
  -  INDUSTRIAL
  -  OAKRIDGE
  -  RESIDENTIAL
  -  SWEET CLOVER HILLS
  -  TWP SUBS



**NOT A SURVEY**  
This map is for informational use only.  
Created by: Hillsdale County GIS  
Printed: February 2023

